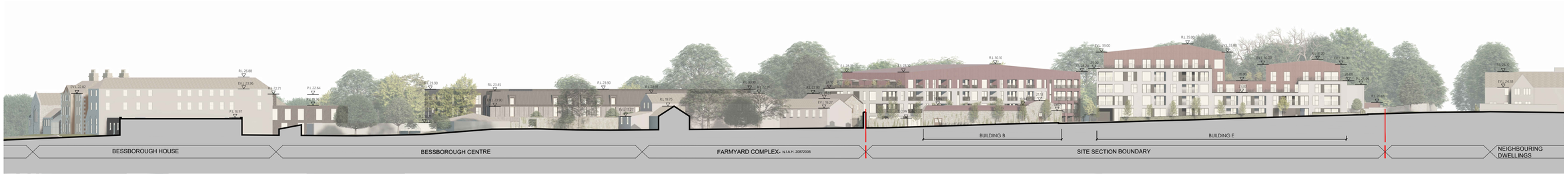

1 SITE EAST ELEVATION SE
SCALE 1:500

2 SITE SECTION S1
SCALE 1:500

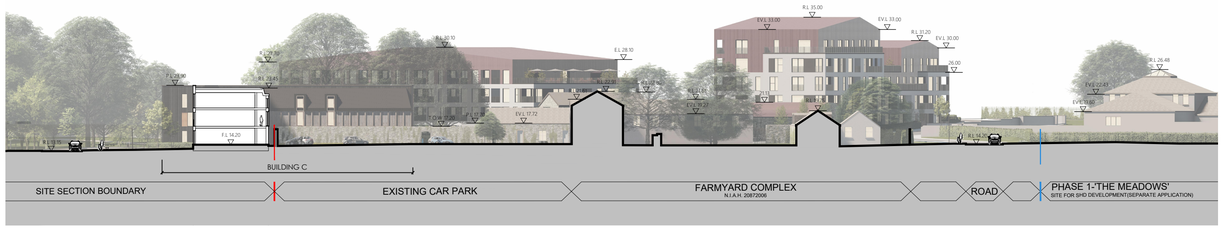

3 SITE SECTION S2
SCALE 1:500



4 SITE SECTION S3
SCALE 1:500

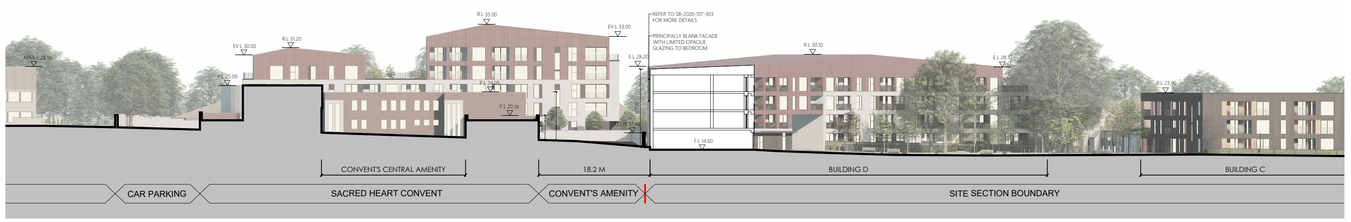

5 SITE SECTION S4
SCALE 1:500

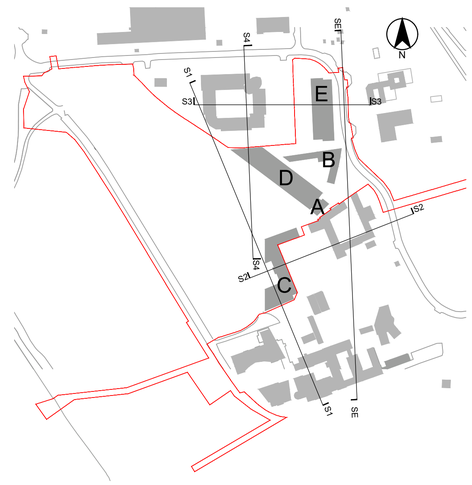

6 KEY PLAN
NTS

LEGEND

SITE BOUNDARY

OTHER LANDS UNDER APPLICANT'S CONTROL

1:500 A1

C. clari-drawing 03.2022
B. re-re-main 08.2021
A. re-re-drawing 05.2021

SITE ELEVATIONS & SECTIONS

SHiPSEYBARRY
place makers

PROJECT :	PHASE 2- THE FARM- BESSBOROUGH	DRAWING DESCRIPTION:	SITE ELEVATION & SECTIONS	CLIENT :	ESTUARY VIEW ENT. 2020 LTD.
SCALE :	1:500 @ A1	DATE : 06.2021	OVERSEEN BY : AH	APPROVED BY : GB	DRAWING NO. : SB-2020-107-300

26,Richmond Hill , Bellefield , Cork, Ireland. t : + 353 (0)21 2398855 f : + 353 (0)21 2398827 e: info@shipseybarry.com www.shipseybarry.com
© COPYRIGHT of SHIPSEY BARRY Ltd. This drawing or design may not be reproduced without express written permission of SHIPSEYBARRY Ltd